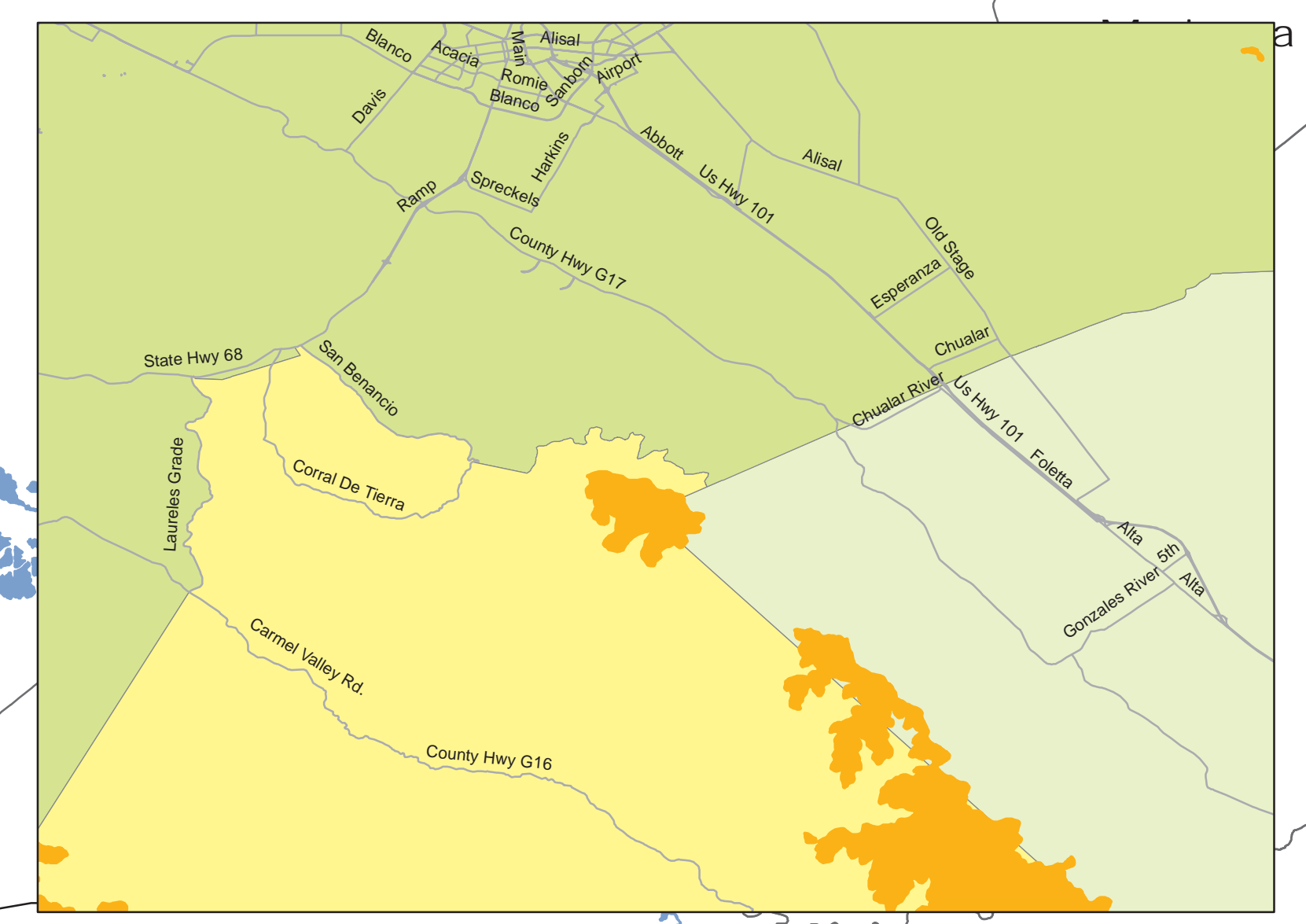


# Burn Status Zones of the North Central Coast Air Basin



## Burn Status Zone Descriptions

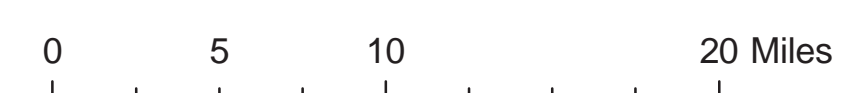
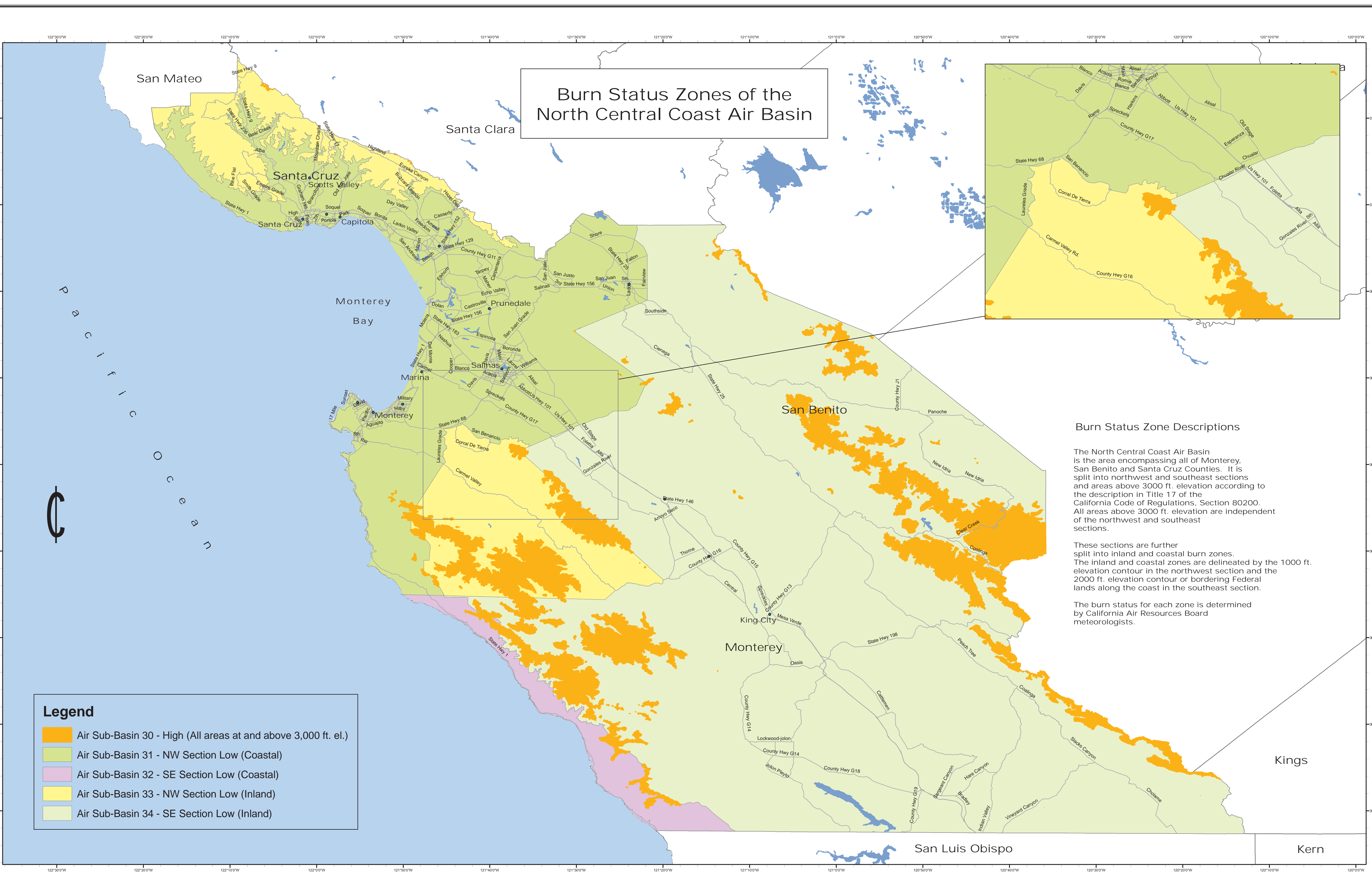
The North Central Coast Air Basin is the area encompassing all of Monterey, San Benito and Santa Cruz Counties. It is split into northwest and southeast sections and areas above 3000 ft. elevation according to the description in Title 17 of the California Code of Regulations, Section 80200. All areas above 3000 ft. elevation are independent of the northwest and southeast sections.

These sections are further split into inland and coastal burn zones. The inland and coastal zones are delineated by the 1000 ft. elevation contour in the northwest section and the 2000 ft. elevation contour or bordering Federal lands along the coast in the southeast section.

The burn status for each zone is determined by California Air Resources Board meteorologists.

## Legend

- Air Sub-Basin 30 - High (All areas at and above 3,000 ft. el.)
- Air Sub-Basin 31 - NW Section Low (Coastal)
- Air Sub-Basin 32 - SE Section Low (Coastal)
- Air Sub-Basin 33 - NW Section Low (Inland)
- Air Sub-Basin 34 - SE Section Low (Inland)



Map design by David Frisbey  
 Sources: ESRI and California Spatial Information Library  
 Datum: GCS WGS 1984  
 Revision: January 24, 2008  
 Not intended for use in navigation.  
 Map scale varies.